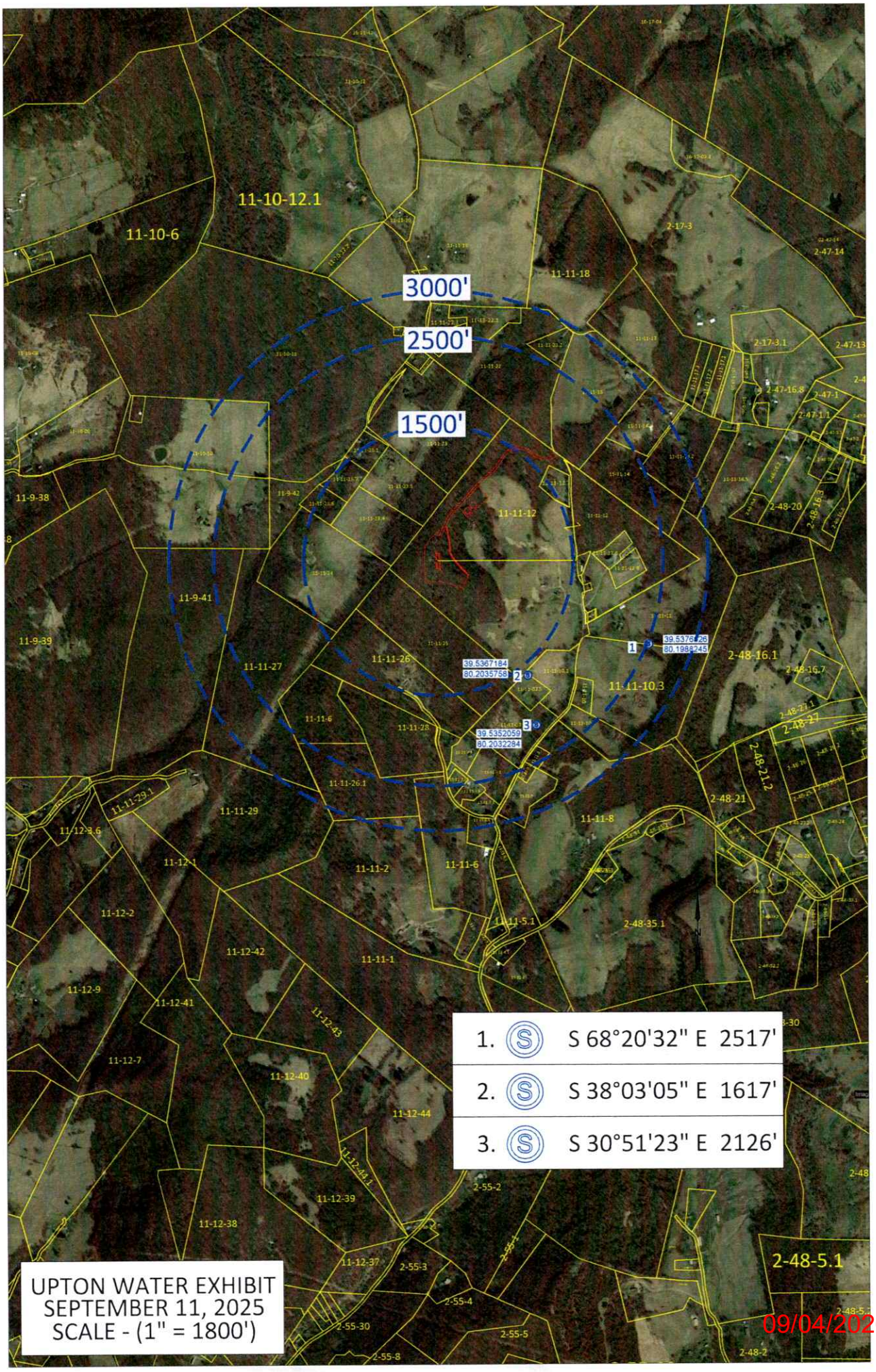
3000'
2500'
1500'
11-10-12.1
11-10-6
11-11-18
2-17-3
2-47-14
2-17-3.1
2-47-13
2-47-16.8
2-47-1
2-47-1.1
11-9-38
11-11-12
2-48-20
2-48-16.8
11-9-41
11-9-39
11-11-27
11-11-26
39.5367184
80.2035758
39.5375126
80.1988245
2-48-16.1
2-48-16.7
11-11-10.3
2-48-27.1
2-48-27
11-11-6
11-11-28
39.5352059
80.2032284
2-48-21.2
11-11-26.1
11-11-29.1
11-11-29
2-48-21
11-12-3.6
11-11-8
11-12-1
11-11-2
11-11-6
11-12-2
11-11-5.1
2-48-35.1
11-12-42
11-11-1
11-12-9
11-12-41
11-12-43
11-12-7
11-12-40
11-12-44
11-12-43.1
2-55-2
11-12-39
11-12-38
11-12-37
2-55-3
2-55-4
2-55-30
2-55-5
2-55-8
2-48-5.1
2-48-2
1. S 68°20'32" E 2517'
2. S 38°03'05" E 1617'
3. S 30°51'23" E 2126'
UPTON WATER EXHIBIT
SEPTEMBER 11, 2025
SCALE - (1" = 1800')

09/04/2026

47-049-02616

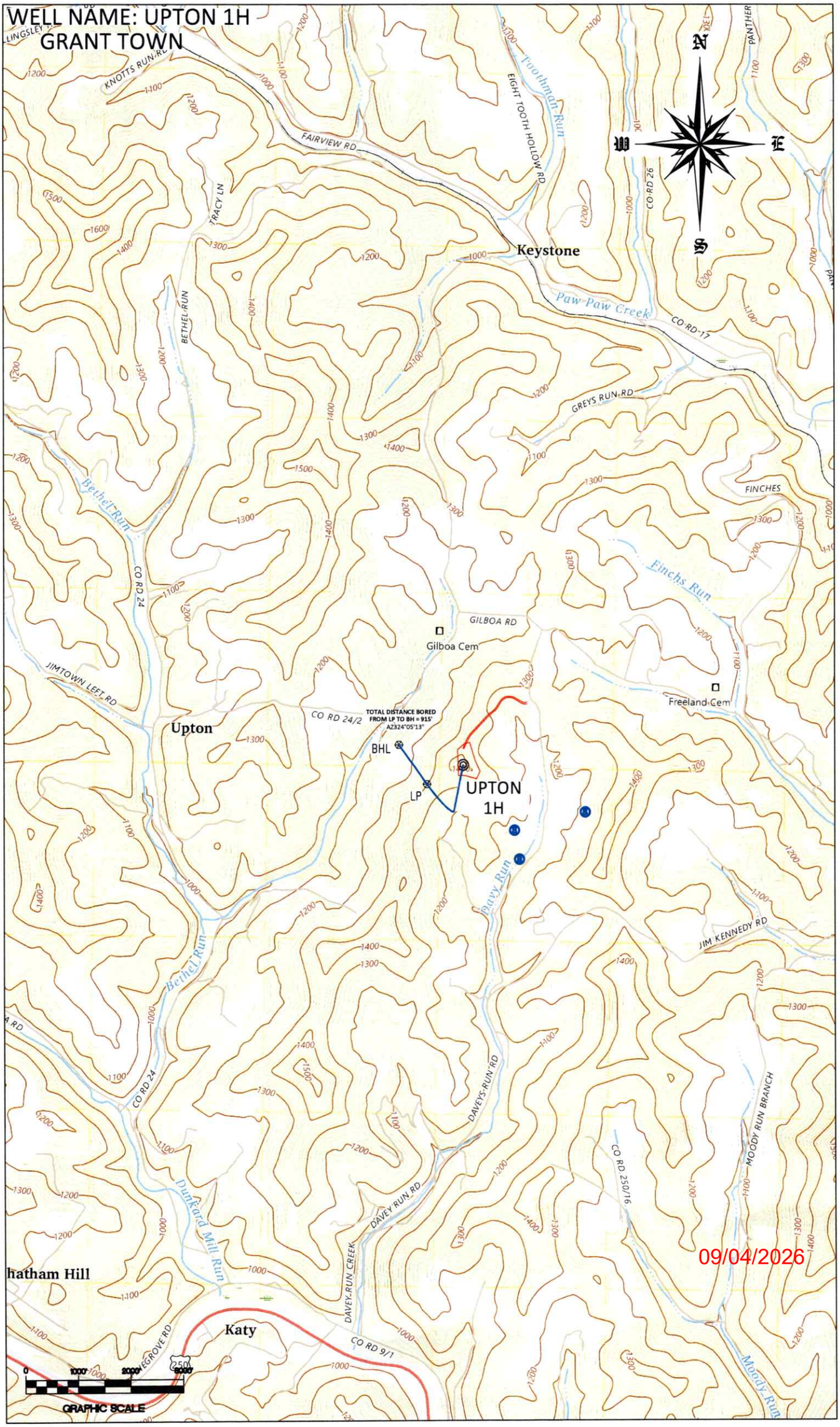
WELL NAME: UPTON 1H
GRANT TOWN
N
W
E
S
LINGSLEY
KNOTTS RUN RD
FAIRVIEW RD
TRACY LN
BETHEL RUN
EIGHT TOOTH HOLLOW RD
Toothman Run
CO RD 26
Keystone
Paw Paw Creek
CO RD 17
GREYS RUN RD
FINCHES
Bethel Run
CO RD 24
Finchs Run
GILBOA RD
Gilboa Cem
JIMTOWN LEFT RD
Freeland Cem
CO RD 24/2
TOTAL DISTANCE BORED
FROM LP TO BH = 915'
AZ324°05'13"
Upton
BHL
LP
UPTON
1H
Davy Run
JIM KENNEDY RD
DAVEYS RUN RD
CO RD 250/16
MOODY RUN BRANCH
DAVEY RUN RD
Dunkard Mill Run
DAVEY RUN CREEK
hatham Hill
Katy
EGROVE RD
CO RD 9/1
Moody Run
GRAPHIC SCALE
09/04/2026

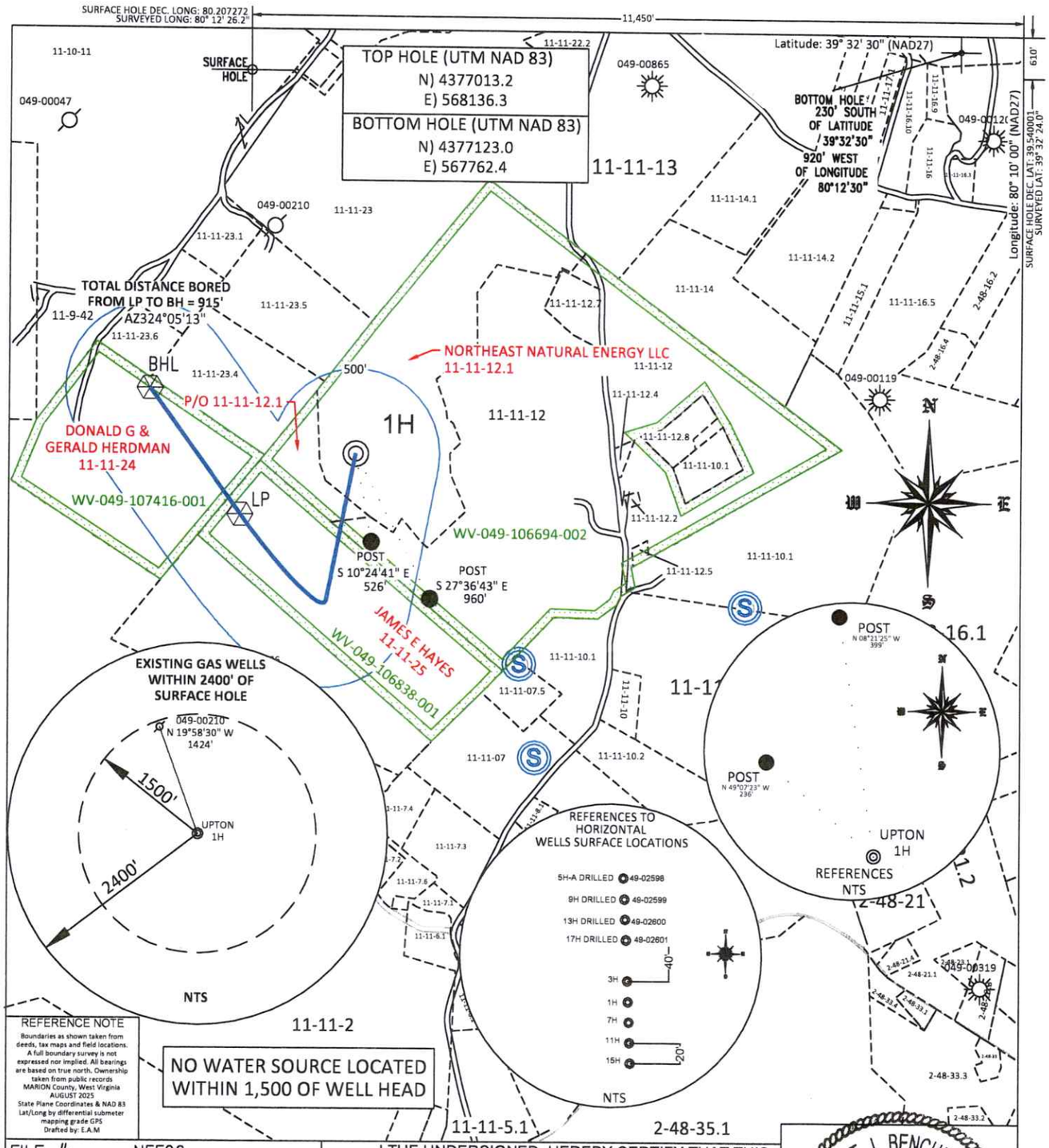

REFERENCE NOTE
Boundaries as shown taken from deeds, tax maps and field locations. A full boundary survey is not expressed nor implied. All bearings are based on true north. Ownership taken from public records
MARION County, West Virginia
AUGUST 2025
State Plane Coordinates & NAD 83
Lat/Long by differential submeter mapping grade GPS
Drafted by: E.A.M

NO WATER SOURCE LOCATED WITHIN 1,500 OF WELL HEAD

FILE #: NEE26
DRAWING #: 4199
SCALE: PLAT: 1" = 800' TICK MARK: 1" = 2000'
MINIMUM DEGREE OF ACCURACY: 1/200
PROVEN SOURCE OF ELEVATION: SUBMETER MAPPING GRADE GPS

I, THE UNDERSIGNED, HEREBY CERTIFY THAT THIS PLAT IS CORRECT TO THE BEST OF MY KNOWLEDGE AND BELIEF AND SHOWS ALL THE INFORMATION REQUIRED BY LAW AND THE REGULATIONS ISSUED AND PRESCRIBED BY THE DEPARTMENT OF ENVIRONMENTAL PROTECTION.

Signed: _____

L.L.S. #2124 : Ernest J. Benchek III

ERNEST J. BENCHEK III
LICENSED
No. 2124
STATE OF WEST VIRGINIA
PROFESSIONAL SURVEYOR

(+) DENOTES LOCATION OF WELL ON UNITED STATES TOPOGRAPHIC MAPS

WVDEP
OFFICE OF OIL & GAS
601 57TH STREET
CHARLESTON, WV 25304

DATE: JULY 6, 2026

OPERATOR'S WELL #: UPTON 1H

API WELL #: 47 (STATE) 49 (COUNTY) 02616 (PERMIT)

Well Type: ☐ Oil ☐ Waste Diposal ☐ Production ☐ Deep
☒ Gas ☐ Liquid Injection ☐ Storage ☒ Shallow

WATERSHED: BUFFALO CREEK

AS-BUILT ELEVATION: 1,372.5'

COUNTY/DISTRICT: MARION / LINCOLN

QUADRANGLE: GRANT TOWN

SURFACE OWNER: NORTHEAST NATURAL ENERGY LLC

ACREAGE: 30.99 +/-

OIL & GAS ROYALTY OWNER: Benjamin J. Johnson, et al.

ACREAGE: 157.09 +/-

09/04/2026

LEASE NUMBERS:

DRILL ☒ CONVERT ☐ DRILL DEEPER ☐ REDRILL ☐ FRACTURE OR STIMULATE ☒
PLUG OFF FORMATION ☐ PERFORATE NEW FORMATION ☐ PLUG & ABANDON ☐
CLEAN OUT & REPLUG ☐ OTHER CHANGE ☐ (SPECIFY):

TARGET FORMATION: MARCELLUS

ESTIMATED DEPTH: TVD: 7,957' TMD: 9,377'

WELL OPERATOR: NORTHEAST NATURAL ENERGY LLC

DESIGNATED AGENT: JOHN ADAMS

ADDRESS: 707 VIRGINIA STREET EAST, SUITE 1200

ADDRESS: 707 VIRGINIA STREET EAST, SUITE 1200

CITY: CHARLESTON STATE: WV ZIP CODE: 25301

CITY: CHARLESTON STATE: WV ZIP CODE: 25301